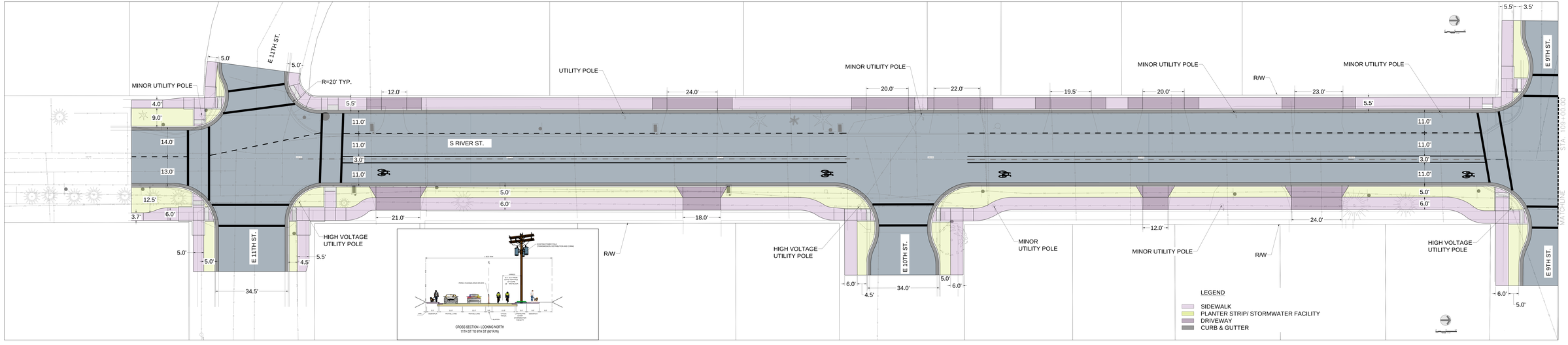
E 11TH ST.
5.0'
5.0'
R=20' TYP.
MINOR UTILITY POLE
UTILITY POLE
MINOR UTILITY POLE
MINOR UTILITY POLE
R/W
MINOR UTILITY POLE
E 9TH ST.
5.5'
3.5'
12.0'
24.0'
20.0'
22.0'
19.5'
20.0'
23.0'
5.5'
4.0'
9.0'
14.0'
13.0'
12.5'
3.7'
6.0'
5.5'
11.0'
11.0'
3.0'
11.0'
S RIVER ST.
11.0'
11.0'
3.0'
11.0'
5.0'
6.0'
5.0'
6.0'
21.0'
18.0'
12.0'
24.0'
STA. 109+00.00
MATCHLINE
HIGH VOLTAGE
UTILITY POLE
R/W
HIGH VOLTAGE
UTILITY POLE
MINOR
UTILITY POLE
MINOR UTILITY POLE
R/W
HIGH VOLTAGE
UTILITY POLE
E 11TH ST.
E 10TH ST.
E 9TH ST.
E 9TH ST.
5.0'
5.0'
4.5'
5.5'
34.5'
6.0'
4.5'
34.0'
5.0'
6.0'
6.0'
5.0'
EXISTING POWER POLE
(TRANSMISSION, DISTRIBUTION AND COMM)
2 R.O.W. TOW
VARIES
(8.5' - 12.0' FROM
EDGE OF PAVEMENT
TO EDGE OF
R. WHEELS)
PERM. CHANNELIZING DEVICE
LINE
SIDEWALK
TRAVEL LANE
TRAVEL LANE
LINE
CURB
TRACK
PLANTER
(STORMWATER
DRAINAGE
FACILITY)
SIDEWALK
LT
RT
5' 5.5' 5.5' 5' 5' 5' 5' 5' 5'
5' 5.5' 5.5' 5' 5' 5' 5' 5' 5'
CROSS SECTION - LOOKING NORTH
11TH ST TO 9TH ST (82 R/W)
LEGEND
SIDEWALK
PLANTER STRIP/ STORMWATER FACILITY
DRIVEWAY
CURB & GUTTER

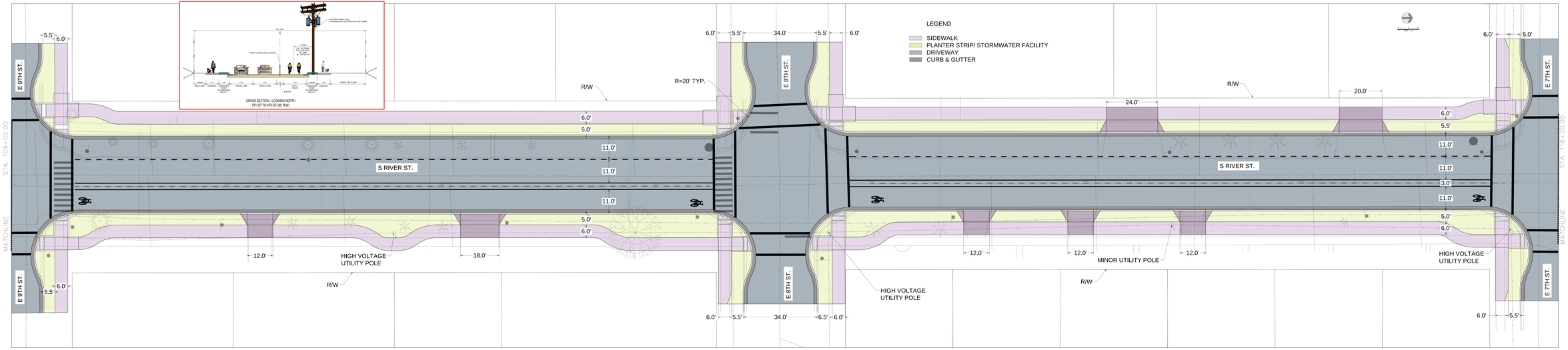
LEGEND
SIDEWALK
PLANTER STRIP/ STORMWATER FACILITY
DRIVEWAY
CURB & GUTTER
CROSS SECTION - LOOKING NORTH
97th ST TO 47th ST (80' R/W)
EXISTING POWER POLE (TRANSMISSION, DISTRIBUTION AND COMM)
81.0' R/W
PERM CHANNELIZING DEVICE
VARIES 2.0'- 3.0' FROM R/W TO 1.0' FROM R/W
VARIES SEE PLANS
6.0'
SIDEWALK
5.5'
LANDSCAPING STRIP/ STORMWATER FACILITY
11.0'
TRAVEL LANE
TRAVEL LANE
11.0'
LANDSCAPING STRIP/ STORMWATER FACILITY
5.5'
SIDEWALK
6.0'
VARIES SEE PLANS
BUFFER
E 9TH ST.
E 8TH ST.
E 7TH ST.
S RIVER ST.
R/W
R=20' TYP.
5.5'
6.0'
34.0'
6.5'
5.0'
11.0'
3.0'
24.0'
20.0'
12.0'
18.0'
HIGH VOLTAGE UTILITY POLE
MINOR UTILITY POLE
MATCHLINE STA. 109+00.00
MATCHLINE STA. 110+25.00

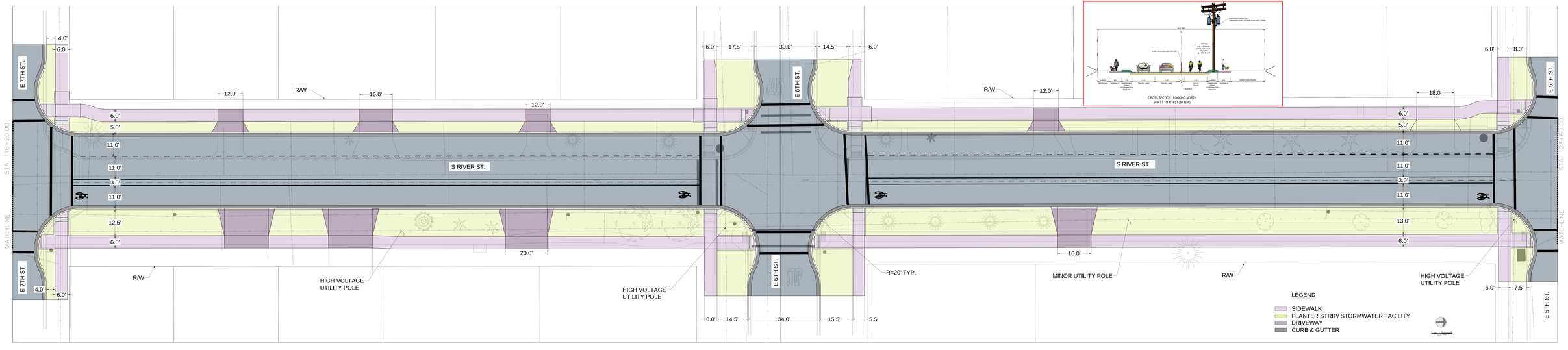
E 7TH ST.
E 6TH ST.
E 5TH ST.
S RIVER ST.
R/W
HIGH VOLTAGE UTILITY POLE
MINOR UTILITY POLE
R=20' TYP.
STA. 116+20.00
MATCHLINE
4.0'
6.0'
12.0'
16.0'
20.0'
5.0'
11.0'
3.0'
12.5'
17.5'
30.0'
14.5'
15.5'
34.0'
5.5'
18.0'
13.0'
8.0'
7.5'
CROSS SECTION - LOOKING NORTH:
9TH ST TO 4TH ST (80' R/W)
LEGEND
SIDEWALK
PLANTER STRIP/ STORMWATER FACILITY
DRIVEWAY
CURB & GUTTER

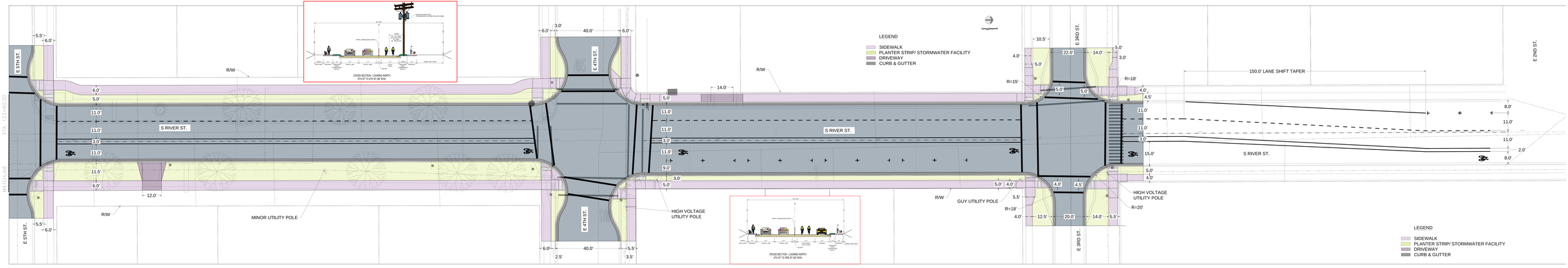
E 5TH ST.
E 4TH ST.
E 3RD ST.
E 2ND ST.
S RIVER ST.
R/W
MINOR UTILITY POLE
HIGH VOLTAGE UTILITY POLE
GUY UTILITY POLE
150.0' LANE SHIFT TAPER
LEGEND
SIDEWALK
PLANTER STRIP/ STORMWATER FACILITY
DRIVEWAY
CURB & GUTTER
CROSS SECTION - LOOKING NORTH
5TH ST TO 4TH ST (60' R/W)
CROSS SECTION - LOOKING NORTH
4TH ST TO 3RD ST (60' R/W)